



British Heart  
Foundation



# Community Information Guide

London to Brighton Bike Ride

18th June 2023

# The London to Brighton Bike Ride

The London to Brighton Bike Ride is British Heart Foundation's biggest fundraising event and the UK's largest and oldest charity bike ride.

Starting with just a handful of riders in 1976, the event now sees thousands of cyclists gear up to ride for British Heart Foundation each year, raising fantastic amounts for such important causes.

The purpose of this guide is to provide information for areas that may be affected by road closures that are in place for the safety of our riders taking part in the event.

London to Brighton could not take place without the support of local councils, highways, hospitals, medical services, volunteers and the communities through which we ride. We'd like to take this opportunity to thank everyone who helps give the riders such an amazing experience year after year.

If you would like to donate to support the work of British Heart Foundation, please visit: [www.bhf.org.uk/donate](http://www.bhf.org.uk/donate).

## Access for Residents & Businesses

Where road closures are in place for parts of the ride route, there will be access for local residents and businesses.

If you have any specific access needs, please contact our Customer Service Team on the number below.

Call: 0300 330 3322  
or email: [bikeride@bhf.org.uk](mailto:bikeride@bhf.org.uk)



# Community refreshment points

Along the route we have a number of refreshment points which are run primarily by local voluntary groups who are fundraising for BHF, or for local community projects such as Scout groups or school events.

Not only are they in the best location to watch the riders go by, they also have an amazing community atmosphere. There's no better place to get involved in the action and enjoy the drinks and snacks on offer.



Refreshment points	Community group	Location – What 3 Words
1 – Greyhound Pub		<u>///effort.labels.frosted</u>
2 – Walcountians Sports Club		<u>///open.cuts.drips</u>
3 – Chipstead Rugby Club	Chipstead Residents Volunteers	<u>///watch.price.feels</u>
4 – Nutfield Marsh	Nutfield Cricket Club	<u>///voted.slices.couple</u>
5 – Dog & Duck Pub		<u>///backs.origin.post</u>
6 – 1st Burstow Scouts	Burstow Scouts	<u>///lung.shiny.calm</u>
7 – The Crown		<u>///fussy.dancer.tagging</u>
8 – Ardingly Showground	1st Ardingly Scout Group	<u>///waltzes.pace.blaring</u>
9 – St George's Retreat	Wivelsfield School	<u>///sorters.occurs.rates</u>
10 – Ditchling Beacon		<u>///started.badge.dustbin</u>

# London road closures




Road	Road status	Road closure from	Anticipated road opening time
Nightingale Walk	Closed	00:01	11:45
Rookery Road	Closed	00:01	23:59
Windmill Drive	One-way only. Parking suspended.	00:01	11:45
Nightingale Lane	Closed	05:30	11:45
Bellevue Road	Closed	05:30	11:45
Pound Street at West Street and at Carshalton Road	Closed	05:00	12:00
Woodmansterne Lane between Woodmansterne Road and Croydon Lane	One-way, Southbound only	05:00	12:00
Carshalton Road between Croydon Lane and Manor Hill	Closed	05:00	13:00



# London map



## Key

-  Road open
-  One way Southbound
-  Road closed



# London Buses




Route	Direction	Diversion
127	Northbound – towards Tooting	From Park Lane
	Southbound – towards Purley	Will not be diverted
151	Eastbound – towards Wallington	From Wrythe Green Road
	Westbound – towards Worcester Park	Will not be diverted
157	Eastbound – towards Crystal Palace	Will not be diverted
	Westbound – towards Morden	From Park Lane
166	Northbound – towards West Croydon	From High Street
	Southbound – towards Banstead	From Chipstead Valley Road
249	Northbound – towards Clapham Common	From Clapham Common South side
	Southbound – towards Anerley	Will not be diverted
264	Northbound – towards Tooting	From London Road
	Southbound – towards Croydon	From Mitcham Road
270	Northbound – towards Putney	From London Road
	Southbound – towards Mitcham	From Mitcham Road
280	Northbound – towards Tooting	From London Road
	Southbound – towards Belmont	From Mitcham Road
319	Northbound – towards Sloane Square	From Trinity Road
	Southbound – towards Streatham Hill	From St John's Road
355	Northbound – towards Brixton	From London Road
	Southbound – towards Mitcham	From Mitcham Road
407	Eastbound – towards Caterham	From Carshalton Road
	Westbound – towards Sutton	From Acre Lane
G1	Northbound – towards Battersea	From Fountain Road
	Southbound – towards Streatham Hill	From Clapham Common
S1	Whilst London Road closure is in place	From Figgs Marsh
X26	Eastbound – towards Croydon	From Carshalton Road
	Westbound – towards Heathrow	From Acre Lane

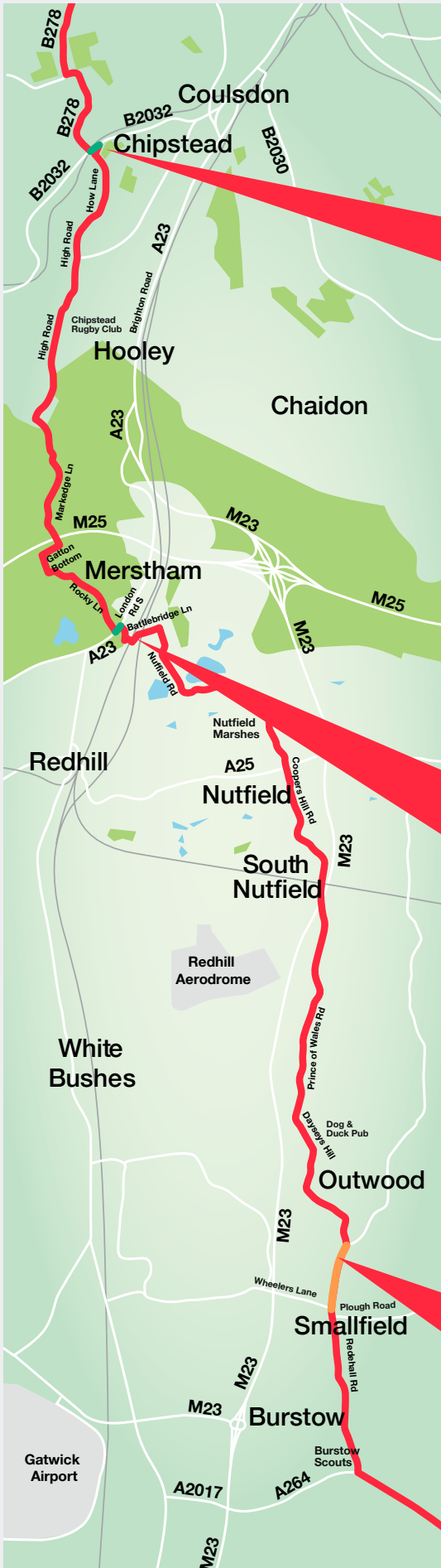
# Surrey road closures

Road	Road status	Road closure from	Anticipated road opening time
B278 Rectory Lane	Closed	05:00	12:30
How Lane from Chipstead Valley Road to Coulsdon Lane	Closed	05:00	12:30
High Road Chipstead from How Lane to Markedge Lane	Closed	05:00	12:30
Markedge Lane from High Road to Gatton Bottom	Closed	05:00	13:00
Gatton Bottom from Markedge Lane top Rocky Lane	Closed	05:00	13:00
Rocky Lane to London Road A23	Closed	05:00	13:00
New Battlebridge Lane	Closed	05:00	13:30
Battlebridge Lane from Frenches Road to Nutfield Road	Closed	05:00	13:30
Nutfield Road from Battlebridge Lane to Nutfield Marsh Road	Closed	05:00	13:30
Nutfield Marsh Road from Cormongers Lane to Church Hill	Closed	05:00	13:45
Church Hill from A25	Closed	05:00	14:15
Coopershill Road from A25 to Crab Hill Lane	Closed	05:00	14:15
Prince of Wales Road from Crab Hill Lane to Dayseys Hill	Closed	05:00	14:15
Dayseys Hill and Rookery Hill to Chapel Road	Closed	05:00	14:15
Chapel Road to Redehall Road	One way, Southbound only	05:00	14:30
Redehall Road to Antlands Lane	Closed	05:00	14:30
Effingham Road from Keeper's Corner to West Park Road	Closed	00:01	16:00
West Park Road from Effingham Road to Dukes Head Roundabout	Closed	05:00	16:00

# Surrey map

## Key

-  Road open
-  One way Southbound
-  Road closed



# Sussex road closures




Road	Road status	Road closure from	Anticipated road opening time
B2028 from Dukes Head to Turners Hill	One way, Southbound only	06:00	20:00
North Street at Turners Hill	One way, Southbound only	06:00	20:00
B2028 from Turners Hill to Ardingly	One way, Southbound only	06:00	20:00
B2028 from Ardingly to Summerfield Lane	One way, Southbound only	06:00	20:00
Oathall and Hazelgrove Road from Oathall Avenue to Sussex Square roundabout	One way, Southbound only	06:00	20:00
B2112 from Rocky Lane to Folders Lane	One way, Southbound only	06:00	20:00
B2112 Common Lane from Folders Lane to Ditchling	One way, Southbound only	06:00	20:00
Northend Lane to Beacon Road	One way, Southbound only	06:00	20:00
Beacon Road over Ditchling Beacon to Coldean Lane	Closed	06:00	20:00

# Brighton & Hove road closures

Road	Road status	Road closure from	Anticipated road opening time
Coldean Lane	Closed	07:00	21:00
Coldean Lane – junction with Ditchling Rd (old boat corner) to its junction with Forest Rd	Closed	07:00	21:00
Coldean Lane – Southway carriageway, junction of forest lane to junction of Park Rd	Closed	07:00	21:00
Old Steine from St Peters Church to Aquarium Roundabout	Left hand lane for Cyclists only	07:00	20:00
Southover street – Brighton (junction with Lewes Road)	Closed	07:00	21:00
Morely Street – junction with Grand Parade	Closed	07:00	21:00
Kingswood Street – junction with Grand Parade	Closed	07:00	21:00
Edward Street – junction with Grand Parade	Closed	07:00	21:00
Madeira Drive	Closed	Friday 16th June 00:01	Sunday 18th June – 23:59

# Sussex and Brighton map

## Key

-  Road open
-  One way Southbound
-  Road closed



# Emergencies

If you require the emergency services on the day, call 999.

Emergency vehicles will have priority access for the duration of the event and will be responding to incidents in the usual way. All road closures are carefully planned in collaboration with the police and local councils to ensure these services are able to operate as normal on the day of the event.

We will have event stewards on hand to help, who will be positioned at regular intervals along the route. If you require help in a situation regarding the event that is not a 999 emergency, please approach these stewards for assistance.



Heart attacks that strike without warning, strokes that shatter futures, newborn babies born with broken hearts. These are just some of the cruelties of cardiovascular disease. And the brutal reality is, there is so much more for science to discover before we can beat the world's biggest killers.

That's why British Heart Foundation exists. Funding research is how we change the game. And we all have a role to play. The tools we have at our disposal today – from heart transplants and pacemakers to stents and portable defibrillators – are all down to research. Research made possible by people like you, funding people like us.

When we join forces, we can make the impossible possible. We can support the best and brightest ideas from scientists' minds and help turn them into treatments. We can fund research that turn theories on page into reality. Research can save your life and your family's lives. But without you? It all stops tomorrow.

Medical breakthroughs don't just happen. Driven by love, your donations and the awe-inspiring research we fund, we make them happen together.