



British Heart
Foundation

Resident and Business information

London to Brighton Bike Ride
15 June 2025





The London to Brighton Bike Ride

The London to Brighton Bike Ride is British Heart Foundation's (BHF)'s biggest fundraising event and the UK's largest and oldest charity bike ride.

Starting with just a handful of riders in 1976, the event now sees thousands of cyclists gear up to ride for British Heart Foundation each year, raising money for such important causes.

The purpose of this guide is to provide information for areas that may be affected by road closures that are in place for the safety of our riders taking part in the event.

London to Brighton could not take place without the support of local councils, highways, hospitals, medical services, volunteers and the communities through which we ride. We'd like to take this opportunity to thank everyone who helps give the riders such an amazing experience year after year.

If you would like to donate to support the work of British Heart Foundation, please visit: www.bhf.org.uk/donate.

Access for Residents & Businesses

Where road closures are in place for parts of the ride route, there will be access for local residents and businesses.

If you have any specific access needs, please contact our Customer Service Team on the number below.

Call: 0300 330 3322
or email:
bikeride@bhf.org.uk



Community check points

Along the route we have a number of check points which are run primarily by local voluntary groups who are fundraising for BHF, or for local community projects such as Scout groups or school events.

Not only are they in the best location to watch the riders go by, they also have an amazing community atmosphere. There’s no better place to get involved in the action and enjoy the drinks and snacks on offer.

Check points	Community group	Location – What 3 Words
1 – Walcountians Sports Club		///open.cuts.drips
2 – Dog & Duck Pub		///backs.origin.post
3 – Ardingly Showground	1st Ardingly Scout Group	///resorting.expiring.nitrogen
4 – Wivelsfield Field	Wivelsfield Primary School	///Soft.stays.little
5 – Ditchling Beacon		///started.badge.dustbin

London road closures

Road	Road status	Road closure from	Anticipated road opening time
Nightingale Walk	Closed	00:01	11:45
Rookery Road	Closed	00:01	23:59
Windmill Drive	Keep one-way only	00:01	11.45
Nightingale Lane	Closed	05:30	11:45
Bellevue Road	Closed	05:30	11:45
Pound Street at West Street and at Carshalton Road	Closed	05:00	12:00
Carshalton Road between Croydon Lane and Manor Hill	Closed	05:00	13:00



A map showing the proposed bus route from Mitcham to Chipstead. The route is highlighted in red and green. Key locations and roads labeled include:

- Locations:** Mitcham, Carshalton, Sutton, Chipstead, Tooting, Woodmansterne Village Hall.
- Roads:** A214, A24, A237, A236, A232, B229, B237, B2032, Carshalton Rd, Woodmansterne Rd, Beeches Ave, Park Hill.
- Landmarks:** Greyhound Pub, Woodmansterne Village Hall.

- Road open
- One way Southbound
- Road closed



London Buses

Route	Direction	Diversion
127	Northbound – towards Tooting	From Park Lane
	Southbound – towards Purley	Will not be diverted
151	Eastbound – towards Wallington	From Wrythe Green Road
	Westbound – towards Worcester Park	Will not be diverted
157	Eastbound – towards Crystal Palace	Will not be diverted
	Westbound – towards Morden	From Park Lane
166	Northbound – towards West Croydon	From High Street
	Southbound – towards Banstead	From Chipstead Valley Road
249	Northbound – towards Clapham Common	From Clapham Common South side
	Southbound – towards Anerley	Will not be diverted
264	Northbound – towards Tooting	From London Road
	Southbound – towards Croydon	From Mitcham Road
270	Northbound – towards Putney	From London Road
	Southbound – towards Mitcham	From Mitcham Road
280	Northbound – towards Tooting	From London Road
	Southbound – towards Belmont	From Mitcham Road
319	Northbound – towards Sloane Square	From Trinity Road
	Southbound – towards Streatham Hill	From St John's Road
407	Eastbound – towards Caterham	From Carshalton Road
	Westbound – towards Sutton	From Acre Lane
G1	Northbound – towards Battersea	From Fountain Road
	Southbound – towards Streatham Hill	From Clapham Common
S1	Whilst London Road closure is in place	From Figgs Marsh
X26	Eastbound – towards Croydon	From Carshalton Road
	Westbound – towards Heathrow	From Acre Lane

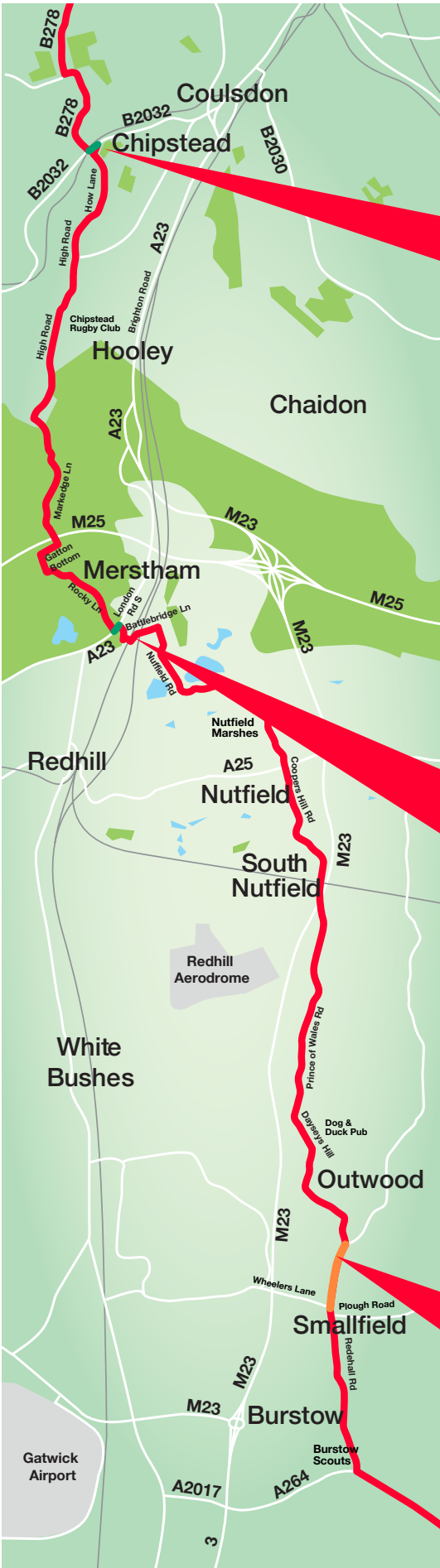
Surrey road closures

Road	Road status	Road closure from	Anticipated road opening time
B278 Rectory Lane	Closed	05:00	12:30
How Lane from Chipstead Valley Road to Coulsdon Lane	Closed	05:00	12:30
High Road Chipstead from How Lane to Markedge Lane	Closed	05:00	12:30
Markedge Lane from High Road to Gatton Bottom	Closed	05:00	13:00
Gatton Bottom from Markedge Lane top Rocky Lane	Closed	05:00	13:00
Rocky Lane to London Road A23	Closed	05:00	13:00
New Battlebridge Lane	Closed	05:00	13:30
Battlebridge Lane from Frenches Road to Nutfield Road	Closed	05:00	13:30
Nutfield Road from Battlebridge Lane to Nutfield Marsh Road	Closed	05:00	13:30
Nutfield Marsh Road from Cormongers Lane to Church Hill	Closed	05:00	13:45
Church Hill from A25	Closed	05:00	14:15
Coopershill Road from A25 to Crab Hill Lane	Closed	05:00	14:15
Prince of Wales Road from Crab Hill Lane to Dayseys Hill	Closed	05:00	14:15
Dayseys Hill and Rookery Hill to Chapel Road	Closed	05:00	14:15
Chapel Road to Redehall Road	Closed	05:00	14:15
Chapel Road to Redehall Road	One way, Southbound only	05:00	14:30
Redehall Road to Antlands Lane	Closed	05:00	14:30
Effingham Road from Keeper's Corner to West Park Road	Closed	00:01	16:00
West Park Road from Effingham Road to Dukes Head Roundabout	Closed	05:00	16:00

Surrey map

Key

- Road open
- One way Southbound
- Road closed



Sussex road closures

Road	Road status	Road closure from	Anticipated road opening time
B2028 from Dukes Head to Turners Hill	One way, Southbound only	06:00	16:00
Turners Hill Rd to North Street	Closed access via Lion Lane	06:00	16:30
North Street at Turners Hill	One way, Southbound only	06:00	16:30
B2028 from Turners Hill to Ardingly	Closed	06:00	17:00
B2028 from Ardingly to Summerfield Lane	One way, Southbound only	06:00	17:00
Oathall and Hazelgrove Road from Oathall Avenue to Sussex Square roundabout	One way, Southbound only	06:00	17:00
B2112 from Rocky Lane to Folders Lane	One way, Southbound only	06:00	17:30
B2112 Common Lane from Folders Lane to Ditchling	One way, Southbound only	06:00	17:00
Northend Lane to Beacon Road	One way, Southbound only	06:00	19:00
Beacon Road over Ditchling Beacon to Coldean Lane	One way, Southbound only	06:00	19:00

New for 2025

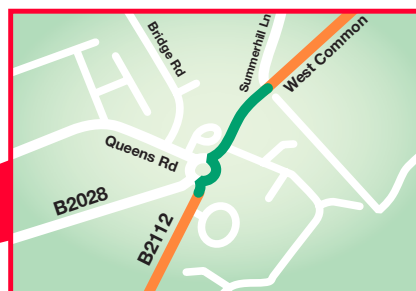
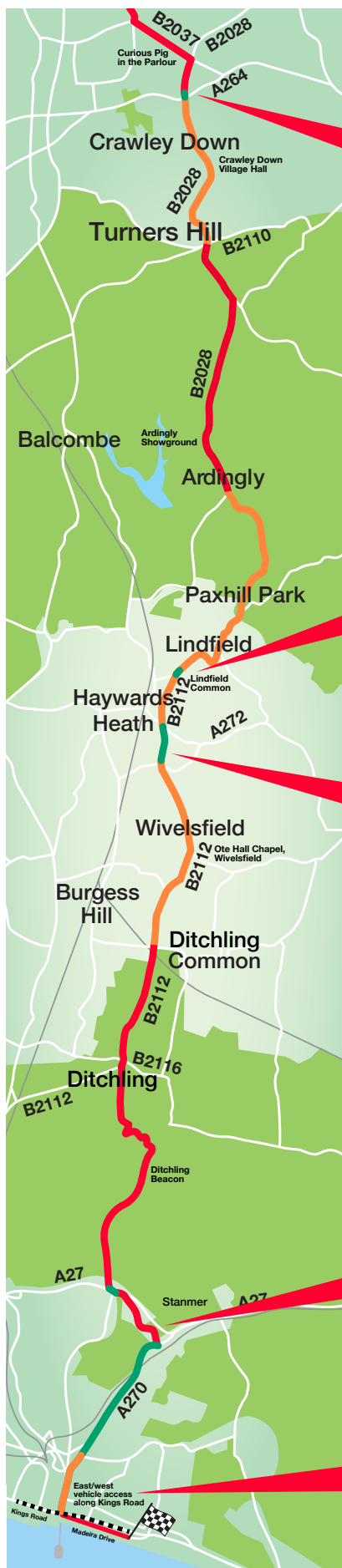
Brighton & Hove road closures

Road	Road status	Road closure from	Anticipated road opening time
Coldean Lane	Closed	07:00	21:00
Coldean Lane – junction with Ditchling Rd (old boat corner) to its junction with Forest Rd	Closed	07:00	21:00
Coldean Lane – Southway carriageway, junction of forest lane to junction of Park Rd	Closed	07:00	21:00
Union Road to Aquarium Roundabout	Southbound only	07:00	21:00
Southover street – Brighton (junction with Lewes Road)	Closed	07:00	21:00
Morely Street – junction with Grand Parade	Closed	07:00	21:00
Kingswood Street – junction with Grand Parade	Closed	07:00	21:00
Edward Street – junction with Grand Parade	Closed	07:00	21:00
Madeira Drive	Closed	07:00	21:00

Sussex and Brighton map

Key

- Road open
- One way Southbound
- Road closed



Emergencies

Emergency vehicles will have priority access for the duration of the event and will be responding to incidents in the usual way. All road closures are carefully planned in collaboration with the police and local councils to ensure these services are able to operate as normal on the day of the event.

We will have event stewards on hand to help, who will be positioned at regular intervals along the route. If you require help in a situation regarding the event that is not a 999 emergency, please approach these stewards for assistance.

**If you require
the emergency
services on the
day, call 999.**





Far too many of us have felt the pain of losing someone we love to heart and circulatory diseases, the world's biggest killers. With your support, British Heart Foundation powers groundbreaking research to save and improve lives.

Since 1961, your support has helped us fund scientific breakthroughs that are keeping more families together today, from pacemaker technology and portable defibrillators to proving that statins can help save lives. And with your support, our ambitions for the years to come are even bolder.

Every three minutes, someone loses their life to a heart or circulatory disease in the UK. Sometimes without the chance to say goodbye. The scientific research that we fund can help us find answers that give hope. But we can't do it alone. To save and improve lives and to protect futures, we urgently need your support.



Registered with
FUNDRAISING
REGULATOR

Reg charity nos. 225971 in England & Wales, SC039426 in Scotland, & 1295 in the Isle of Man.



**British Heart
Foundation**